

VERSION	AMENDMENT	AUTHORISED BY	DATE

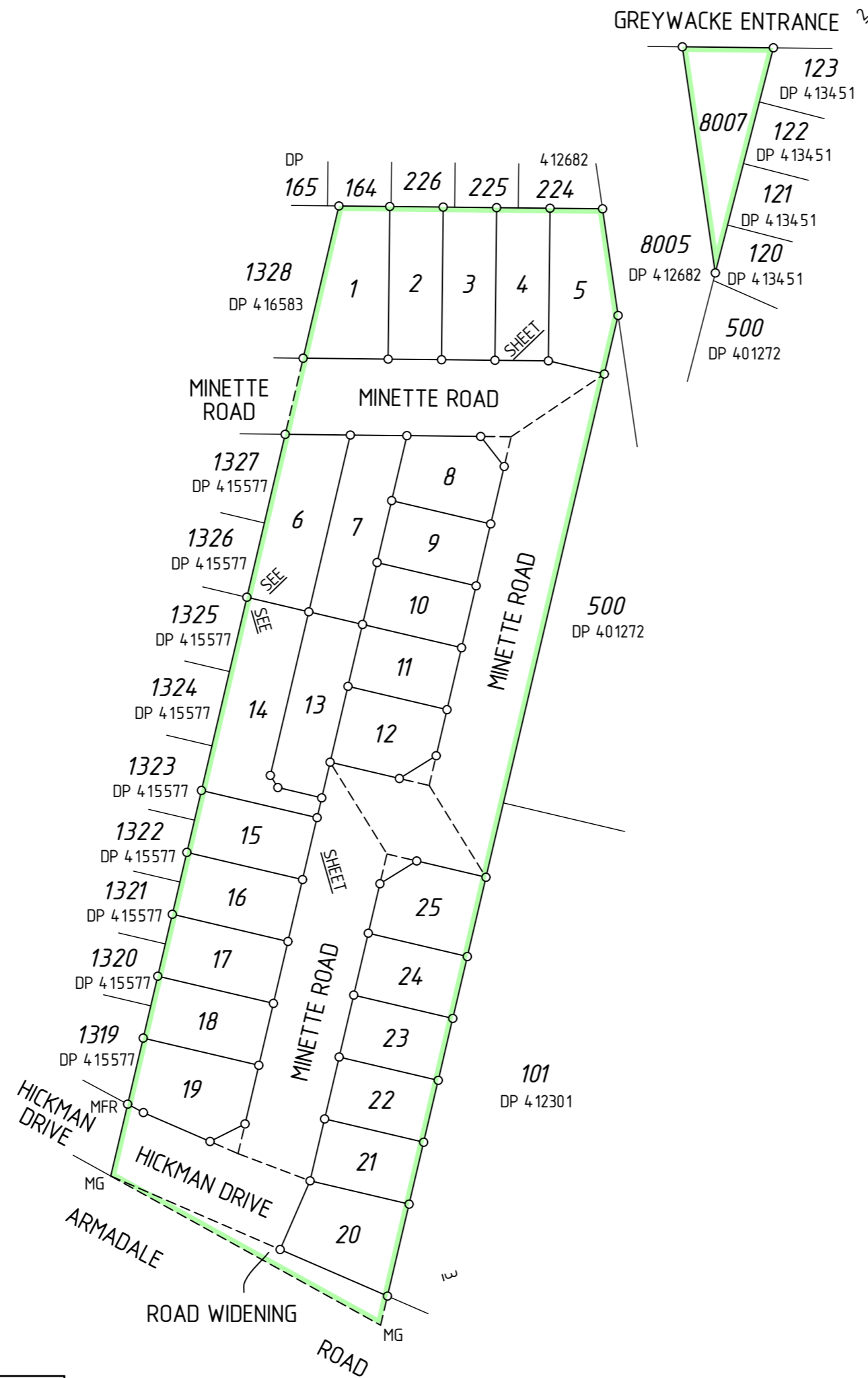
HELD BY LANDGATE IN DIGITAL FORMAT ONLY
LIMITED IN DEPTH TO 60.96 METRES

UNLODGED VERSION

DRAFT
ALL AREAS AND DIMENSIONS
ARE SUBJECT TO FINAL SURVEY
AND WAPC APPROVAL

**PRELIMINARY ONLY
UNLODGED VERSION
SUBJECT TO
LANDGATE AUDIT**
This version is
- Current as at 6/08/2019
- Subject to change without notice
- Not intended for design use,
a LANDGATE APPROVED copy
should be obtained for such purposes.

AMENDMENTS TABLE		
Revision	Description	Date
A	Initial Issue	XX/XX/201X



FORMER TENURE TABLE

LOT	FORMER TENURE	ON PLAN / DIAGRAM	TITLE
5, 8007	PT LOT 9035	DP 4 16583	
1-4	PT LOT 100	DP 4 12302	2940/986
6-25	PT LOT 100	DP 4 16583	2940/986

INTERESTS AND NOTIFICATIONS

SUBJECT	PURPOSE	STATUTORY REFERENCE	ORIGIN	LAND BURDENED	BENEFIT TO	COMMENTS
	RESTRICTIVE COVENANT	SEC 136D OF THE T.L.A	THIS PLAN & DOC	LOTS 1-25	LOTS 1-25	
LOT 8007	RESERVE FOR RECREATION	VESTS IN THE CROWN UNDER SEC 152 OF THE P. & D. ACT	THIS PLAN			
	NOTIFICATION	SEC 70A OF THE T.L.A	DOC	LOTS 18-23		TRANSPORT NOISE
	NOTIFICATION	SEC 165 OF THE P. & D. ACT	DOC	LOTS 19 & 20		FIRE MANAGEMENT PLAN

TYPE FREEHOLD S.S.A. YES

PURPOSE SUBDIVISION

PLAN OF LOTS 1-25, 8007, ROADS AND RESTRICTIVE COVENANT

FORMER TENURE SEE FORMER TENURE TABLE

LOCAL AUTHORITY CITY OF ARMADALE

LOCALITY PIARA WATERS

D.P.L.H. FILE

FIELD RECORD 121294, 141740

SURVEYOR'S CERTIFICATE - REG 54
I, Nigel J. SIMPSON
hereby certify that this plan is accurate and is a correct representation of the -
(a) *survey, and/or
(b) *calculations from measurements recorded in the field records, [* delete if inapplicable]
undertaken for the purposes of this plan and that it complies with the relevant written law(s) in relation to which it is lodged.

LICENSED SURVEYOR DATE

LOGGED

DATE FEE PAID ASSESS No.

I.S.C.

EXAMINED

DATE

WESTERN AUSTRALIAN PLANNING COMMISSION
FILE 157776

Delegated under S. 16 P&D Act 2005 DATE

IN ORDER FOR DEALINGS

SUBJECT TO

FOR INSPECTOR OF PLANS AND SURVEYS DATE

APPROVED REG26A (4)

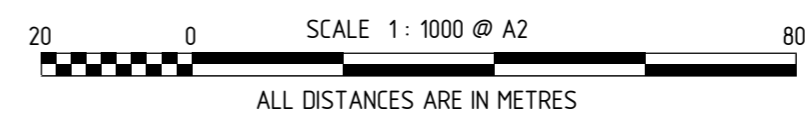
INSPECTOR OF PLANS AND SURVEYS DATE
(S. 18 Licensed Surveyors Act 1909)



DEPOSITED PLAN

4 16944

SHEET 01 OF 03 SHEETS
(PLUS SURVEY SHEETS(S))
VERSION 1



SURVEY CARRIED OUT UNDER REG 26A
SPECIAL SURVEY AREA GUIDELINES
SEE SURVEY SHEETS FOR SURVEY INFORMATION
USE ONLY THE SURVEY SHEET/S WHEN DETERMINING
THE TRUE FINAL POSITION AND TYPE OF ALL SURVEY
MARKS PLACED PERTAINING TO THIS PLAN.



MC MULLEN NOLAN GROUP
PO Box 3526, Success W.A. 6964
Tel: (08) 6436 1599
Fax: (08) 6436 1500
Email: info@mngsurvey.com.au

MNG Ref : 101893dp-003a - DP4.16944.CSD

UNLODGED VERSION

UNLODGED VERSION

PRELIMINARY ONLY
UNLODGED VERSION
SUBJECT TO
LANDGATE AUDIT

This version is
- Current as at 5/08/2019
- Subject to change without notice
- Not intended for design use,
a LANDGATE APPROVED copy
should be obtained for such purposes.


DRAFT
ALL AREAS AND DIMENSIONS
ARE SUBJECT TO FINAL SURVEY
AND WAPC APPROVAL

SEE SHEET 01 FOR AMENDMENTS TABLE

FOR HEADING SEE SHEET 1

FOR INTERESTS AND NOTIFICATIONS
SEE SHEET 1

UNLODGED VERSION



SURVEY CARRIED OUT UNDER REG 26A
SPECIAL SURVEY AREA GUIDELINES
SEE SURVEY SHEETS FOR SURVEY INFORMATION
USE ONLY THE SURVEY SHEET/S WHEN DETERMINING
THE TRUE FINAL POSITION AND TYPE OF ALL SURVEY
MARKS PLACED PERTAINING TO THIS PLAN.


MNG Ref : 101893dp-003a - DP4 16944 .CSD

LICENSED SURVEYOR _____ DATE _____


GOVERNMENT OF
WESTERN AUSTRALIA


Landgate

DEPOSITED PLAN
4 16944
SHEET 02 OF 03 SHEETS
VERSION 1

HELD BY LANDGATE IN DIGITAL FORMAT ONLY

UNLODGED VERSION

UNLODGED VERSION

UNLODGED VERSION

PRELIMINARY ONLY
UNLODGED VERSION
SUBJECT TO
LANDGATE AUDIT

This version is
- Current as at 6/08/2019
- Subject to change without notice
- Not intended for design use,
a LANDGATE APPROVED copy
should be obtained for such purposes.

DRAFT
ALL AREAS AND DIMENSIONS
ARE SUBJECT TO FINAL SURVEY
AND WAPC APPROVAL

SEE SHEET 1 FOR AMENDMENTS TABLE

FOR INTERESTS AND NOTIFICATIONS
SEE SHEET 1



SURVEY CARRIED OUT UNDER REG 26A
SPECIAL SURVEY AREA GUIDELINES
SEE SURVEY SHEETS FOR SURVEY INFORMATION

USE ONLY THE SURVEY SHEET/S WHEN DETERMINING
THE TRUE FINAL POSITION AND TYPE OF ALL SURVEY
MARKS PLACED PERTAINING TO THIS PLAN.



MNG Ref : 101893dp-003a - DP4 16944 .CSD

LICENSED SURVEYOR

DATE



DEPOSITED PLAN

4 16944

SHEET 03 OF 03 SHEETS
VERSION 1

HELD BY LANDGATE IN DIGITAL FORMAT ONLY

FOR HEADING SEE SHEET 1

UNLODGED VERSION

PRELIMINARY ONLY
UNLODGED VERSION
SUBJECT TO
LANDGATE AUDIT

This version is
- Current as at 5/08/2019
- Subject to change without notice
- Not intended for design use,
a LANDGATE APPROVED copy
should be obtained for such purposes.

UNLODGED VERSION

UNLODGED VERSION

THIS SURVEY SHEET WILL BE
REPLACED BY THE SURVEY DATA



MNG Ref: 101893dp-003a



GOVERNMENT OF
WESTERN AUSTRALIA



DEPOSITED PLAN

4 16944

SURVEY SHEET

UNLODGED VERSION

HELD BY LANDGATE IN DIGITAL FORMAT ONLY